

Matching Symbols

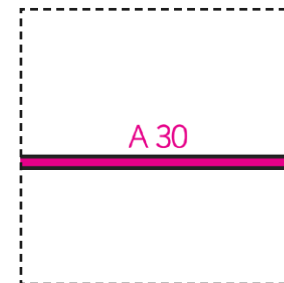

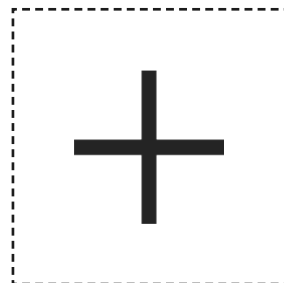
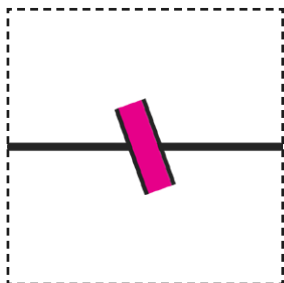
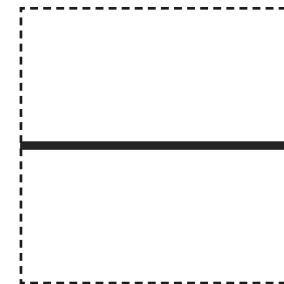

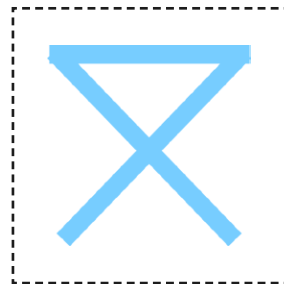
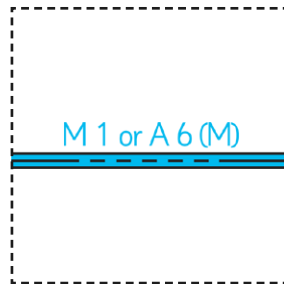

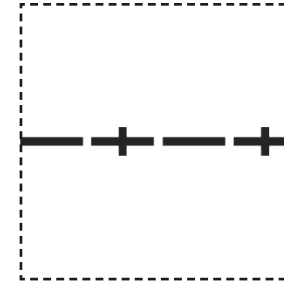


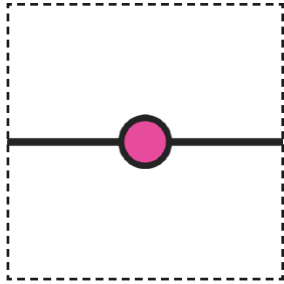
I can use a key to describe features on an Ordnance Survey Map



nature reserve	castle	national boundary line	theme/pleasure park	visitor's centre
camp site	railway station	place of worship	main road	level crossing
cycle trail	motorway	wind turbine	multiple track railway line	picnic site

Matching Symbols



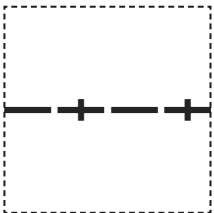



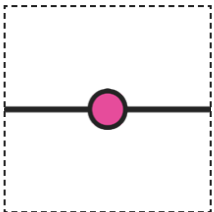

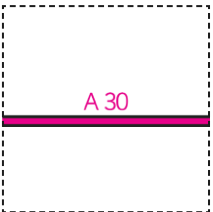
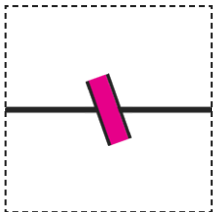




Cut out these map symbols and stick them in the correct place in the table.



Matching Symbols Answers

I can use a key to describe features on an Ordnance Survey Map



nature reserve 	castle 	national boundary line 	theme/pleasure park 	visitor's centre 
camp site 	railway station 	place of worship 	main road 	level crossing 
cycle trail 	motorway 	wind turbine 	multiple track railway line 	picnic site 